













-  Light Pole
-  Light Pole with Electrical Receptacle
-  Electrical Panel
-  Elevated Area
-  Picnic Table
-  Garbage Can
-  Disc Golf Hole
-  Disk Golf Tee Box
-  Bench
-  Trees
-  Gardens



Date: 4/30/2015

SCALE: 1:1850



DISCLAIMER: This map is for planning reference purposes only and is not a survey of properties. No representation is made or warranty given as to its content. User assumes all risk of use. The Municipality of Dysart & District assumes no responsibility for any loss resulting from such use. This publication may not be reproduced in any form, in part or in whole, without written permission.

BASE DATA SOURCE: QUEEN'S PRINTER OF ONTARIO  
Use of this data does not constitute an endorsement by MNR or the Ontario Government.

Highland Street