



**SCHEDULE "A"**  
**TO BY-LAW No. 2026-XX**

**ZONE CHANGE**

THIS IS SCHEDULE "A"  
 TO BY-LAW NO. 2026 - XX  
 THE \_\_\_\_\_ DAY OF \_\_\_\_\_, 2026.

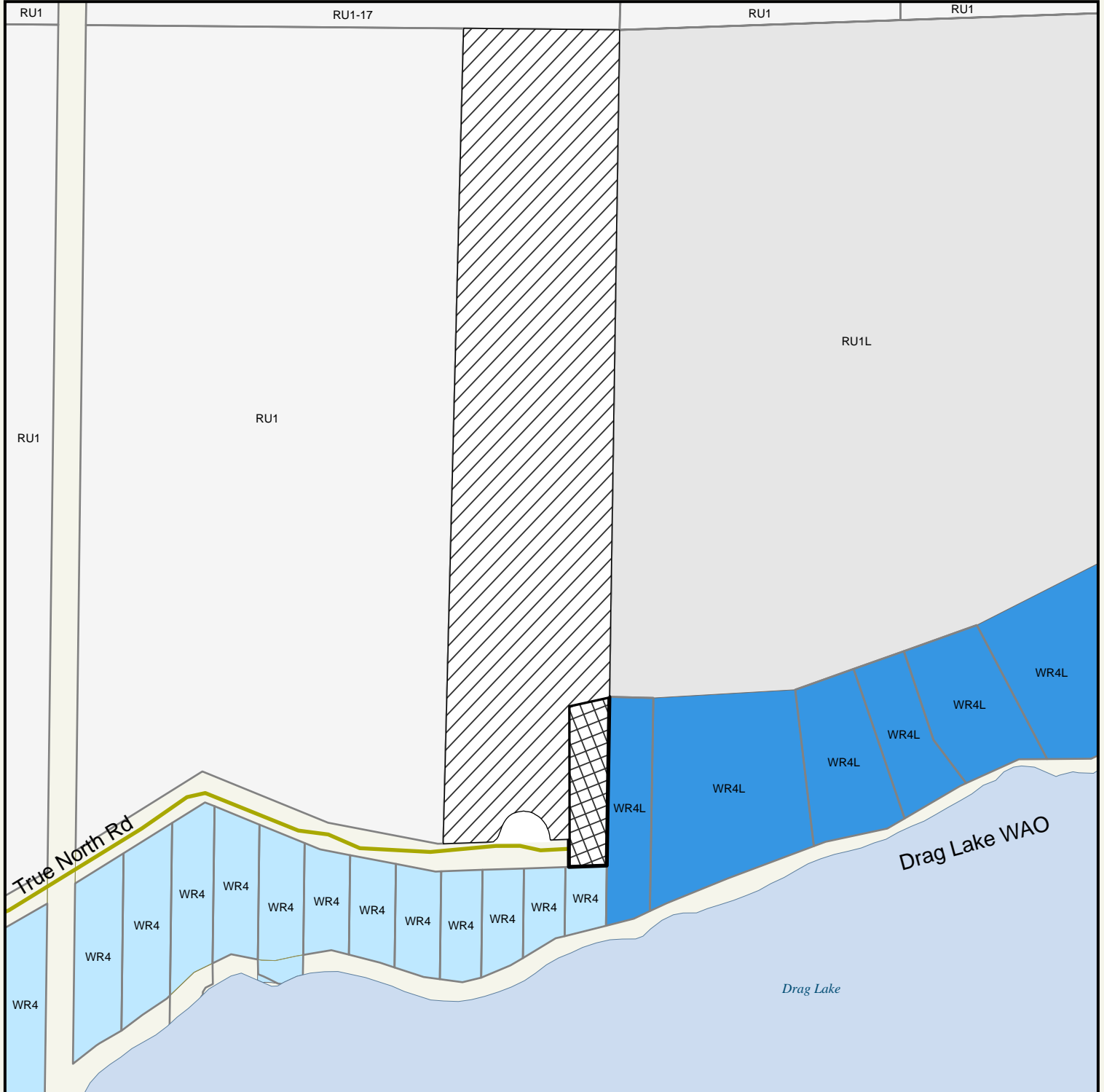

PART LOT 6, CONCESSION 10  
 GEOGRAPHIC TOWNSHIP OF DUDLEY  
 MUNICIPALITY OF DYSART et al  
 COUNTY OF HALIBURTON

-  From Rural Type 1 (RU1) to Rural Type 1 - XX (RU1-XX)
-  From Rural Type 1 (RU1) to Waterfront Residential Type 4L (WR4L)

\_\_\_\_\_  
 MAYOR

\_\_\_\_\_  
 CAO/CLERK

SCALE 1:4,000



**DISCLAIMER:** This map is for planning reference purposes only and is not a survey of properties. No representation is made or warranty given as to its content. User assumes all risk of use. The Municipality of Dysart et al assumes no responsibility for any loss resulting from such use. This publication may not be reproduced in any form, in part or in whole, without written permission.

**SOURCE:** QUEEN'S PRINTER OF ONTARIO, Ministry of Natural Resources and Forestry (MNRF), the County of Haliburton, the Municipal Property Assessment Corporation (MPAC). Use of this data does not constitute an endorsement by the MNRF, Ontario Government, County of Haliburton or MPAC.