

**KEY MAP**

**FILE 25-06**



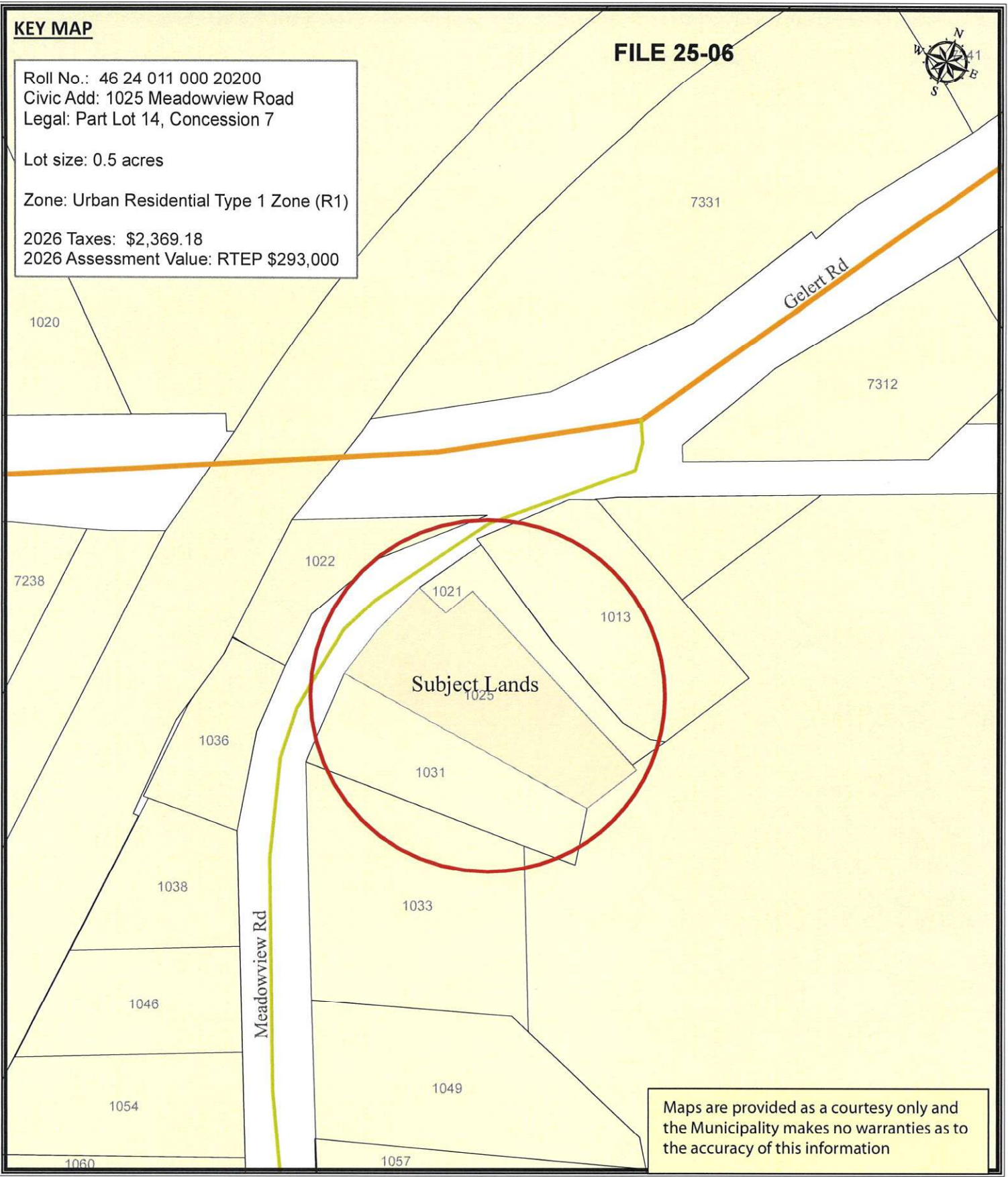
Roll No.: 46 24 011 000 20200  
Civic Add: 1025 Meadowview Road  
Legal: Part Lot 14, Concession 7

Lot size: 0.5 acres

Zone: Urban Residential Type 1 Zone (R1)

2026 Taxes: \$2,369.18

2026 Assessment Value: RTEP \$293,000



**Subject Lands**


Maps are provided as a courtesy only and the Municipality makes no warranties as to the accuracy of this information

**Legend**

- Parcel
- Urban Residential Type 1 Zone

[www.dysartetal.ca/zoningbylaw](http://www.dysartetal.ca/zoningbylaw)

Date: 2026-05-25



DISCLAIMER: This map is for planning reference purposes only and is not a survey of properties. No representation is made or warranty given as to its content. User assumes all risk of use. The Municipality of Dysart et al assumes no responsibility for any loss resulting from such use. This publication may not be reproduced in any form, in part or in whole, without written permission.

BASE DATA SOURCE: QUEEN'S PRINTER OF ONTARIO  
Use of this data does not constitute an endorsement by MNR or the Ontario Government.

**KEY MAP**

**FILE 25-06**

Roll No.: 46 24 011 000 20200  
Civic Add: 1025 Meadowview Road  
Legal: Part Lot 14, Concession 7

Lot size: 0.5 acres

Zone: Urban Residential Type 1 Zone (R1)


2026 Taxes: \$2,369.18

2026 Assessment Value: RTEP \$293,000



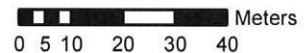
Maps are provided as a courtesy only and the Municipality makes no warranties as to the accuracy of this information

**Legend**

-  Parcel
-  Subject Lands



Date: 2026-05-25



DISCLAIMER: This map is for planning reference purposes only and is not a survey of properties. No representation is made or warranty given as to its content. User assumes all risk of use. The Municipality of Dysart et al assumes no responsibility for any loss resulting from such use. This publication may not be reproduced in any form, in part or in whole, without written permission.

BASE DATA SOURCE: QUEEN'S PRINTER OF ONTARIO  
Use of this data does not constitute an endorsement by MNR or the Ontario Government.