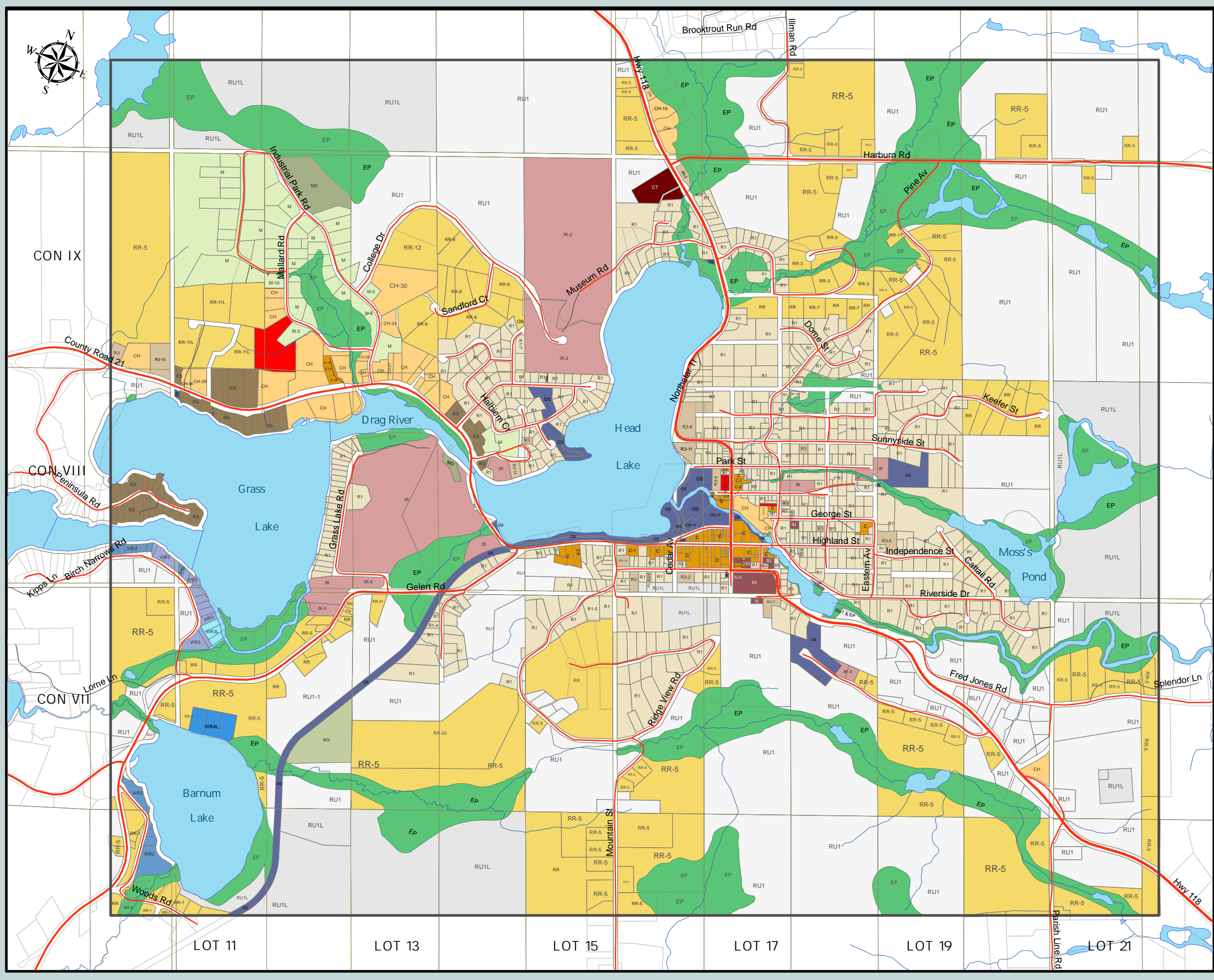


Municipality of Dysart et al  
**HALIBURTON VILLAGE AREA**  
 Dysart Township  
**SCHEDULE "A" MAP 1**



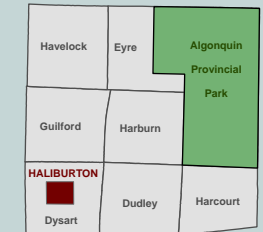
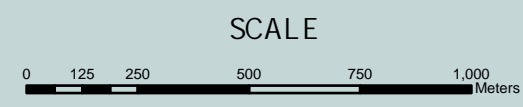
**LEGEND**

**Road Jurisdiction**

- Provincial (Red line)
- County (Orange line)
- Township (Black line)
- Private (Thin black line)

**Zones**

- EP - Environmental Protection
- LR - Lake or River
- OS - Open Space
- RU1 - Rural Type 1
- RU1L - Rural Type 1L
- RR - Rural Residential
- RS - Suburban Residential
- WR2 - Waterfront Residential Type 2
- WR3 - Waterfront Residential Type 3
- WR3L - Waterfront Residential Type 3L
- WR4L - Waterfront Residential Type 4L
- R1 - Urban Residential Type 1
- R3 - Urban Residential Type 3
- IU - Urban Institutional
- IR - Rural Institutional
- MX - Extractive Industrial
- MD - Disposal Industrial
- M - General Industrial
- C - Commercial
- CT - Tourist Commercial
- CH - Highway Commercial
- H - Holding Provision



REVISED: April 2026

Designed and produced by the Corporation of the United Townships of Dysart et al. Copyright by the Corporation of the United Townships of Dysart et al, Haliburton, Ontario, 2020.

**DISCLAIMER:**  
 This map is for planning reference purposes only and is not a survey of properties. No representation is made or warranty given as to its content. User assumes all risk of use. The Municipality of Dysart et al assumes no responsibility for any loss resulting from such use. This publication may not be reproduced in any form, in part or in whole, without written permission.

**BASE DATA SOURCE:**  
 QUEEN'S PRINTER OF ONTARIO, Ministry of Natural Resources and Forestry (MNR), the County of Haliburton, the Municipal Property Assessment Corporation (MPAC). Use of this data does not constitute an endorsement by the MNR, Ontario Government, County of Haliburton or MPAC.