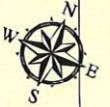


**KEY MAP**

**FILE 25-20**



Roll No.: 46 24 013 000 13800  
Civic Add: 1068 Hurricane Lake Drive  
Legal: Part Lot 6, Concession 13  
Plan 19R-904, Part 3

Lot size: 4.73 acres

Zone: Waterfront Residential Type 4L Zone (WR4L)

2026 Taxes: \$1,035.00

2026 Assessment Value: RTEP \$128,000

whee Rd

1083

1117

Hurricane Lake Dr

1067

1068  
Subject Lands

1063

Maps are provided as a courtesy only and the Municipality makes no warranties as to the accuracy of this information

**Legend**

[www.dysartetal.ca/zoningbylaw](http://www.dysartetal.ca/zoningbylaw)

-  Parcel
-  Waterfront Residential Type 4L Zone

Date: 2026-05-25

0 12.5 25 50 75 100 Meters

DISCLAIMER: This map is for planning reference purposes only and is not a survey of properties. No representation is made or warranty given as to its content. User assumes all risk of use. The Municipality of Dysart et al assumes no responsibility for any loss resulting from such use. This publication may not be reproduced in any form, in part or in whole, without written permission.

BASE DATA SOURCE: QUEEN'S PRINTER OF ONTARIO  
Use of this data does not constitute an endorsement by MNR or the Ontario Government.

**KEY MAP**

**FILE 25-20**

Roll No.: 46 24 013 000 13800  
Civic Add: 1068 Hurricane Lake Drive  
Legal: Part Lot 6, Concession 13  
Plan 19R-904, Part 3

Lot size: 4.73 acres



Zone: Waterfront Residential Type 4L Zone (WR4L)

2026 Taxes: \$1,035.00  
2026 Assessment Value: RTEP \$128,000




Maps are provided as a courtesy only and the Municipality makes no warranties as to the accuracy of this information

**Legend**

-  Parcel
-  Subject Lands



Date: 2026-05-25  Meters

DISCLAIMER: This map is for planning reference purposes only and is not a survey of properties. No representation is made or warranty given as to its content. User assumes all risk of use. The Municipality of Dysart et al assumes no responsibility for any loss resulting from such use. This publication may not be reproduced in any form, in part or in whole, without written permission.

BASE DATA SOURCE: QUEEN'S PRINTER OF ONTARIO  
Use of this data does not constitute an endorsement by MNR or the Ontario Government.