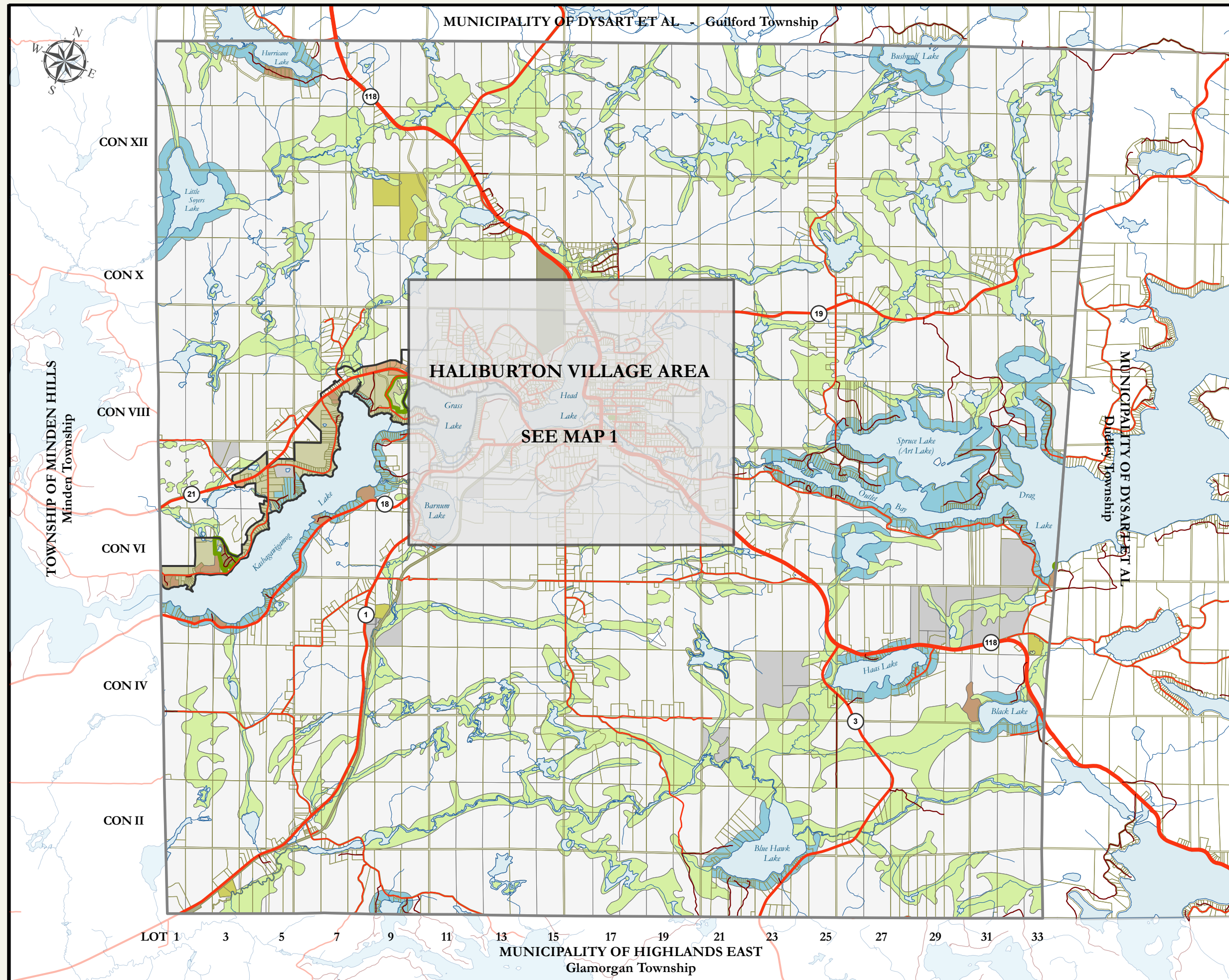


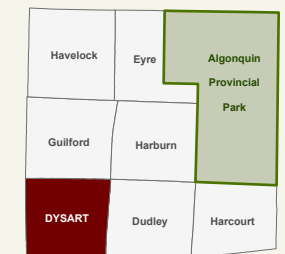
Municipality of Dysart et al

DYSART TOWNSHIP


SCHEDULE "A" MAP 2



	Property Parcel
	Lot/Concession
	Lake
	River
Road Jurisdiction	
	Highway
	County
	Township
	Private
Official Plan Designation	
	Haliburton Village Urban Policy Area
	Urban Residential Areas
	Suburban Residential Areas
	Commercial Areas
	Resort Commercial Areas
	Institutional Areas
	Employment Area Overlay
	Mixed Use Areas
	Waterfront Residential Area
	Rural Areas
	Public Recreation Areas
	Environmental Protection Areas
	Mineral Aggregate Resources Overlay
	Special Policy Areas
	SSP-5 - Section 15.1.5
	I SP-3 - Section 15.2.3



SCALE: 1 : 56,000



REVISED: January 2026

Designed and produced by the Corporation of the United Townships of Dysart et al. Copyright by the Corporation of the United Townships of Dysart et al, Haliburton, Ontario, 2017.

DISCLAIMER:

This map is for planning reference purposes only and is not a survey of properties. No representation is made or warranty given as to its content. User assumes all risk of use. The Municipality of Dysart et al assumes no responsibility for any loss resulting from such use. This publication may not be reproduced in any form, in part or in whole, without written permission.

BASE DATA SOURCE:

QUEEN'S PRINTER OF ONTARIO, Ministry of Natural Resources and Forestry (MNR), the County of Haliburton, the Municipal Property Assessment Corporation (MPAC). Use of this data does not constitute an endorsement by the MNR, Ontario Government, County of Haliburton or MPAC.