

# EXPLORE OUR LAKES

Municipality of Dysart et al

*The  
Power  
of Lakes*

RECREATION  
INFORMATION

---

ROUTES

---

RENTALS

POINTS OF  
INTEREST

---

MAPS



# TABLE OF

# CONTENTS

<b>Contents.....</b>	<b>Page No.</b>
<b>Objectives.....</b>	<b>1</b>
<b>Municipal Boat Launch Map.....</b>	<b>2</b>
<b>Head Lake.....</b>	<b>3</b>
<b>Cranberry Lake.....</b>	<b>5</b>
<b>Drag Lake.....</b>	<b>7</b>
<b>Wenona Lake.....</b>	<b>8</b>
<b>Mikwabi Lake.....</b>	<b>9</b>
<b>Farquhar Lake.....</b>	<b>10</b>
<b>Elephant Lake.....</b>	<b>11</b>
<b>Fishtail Lake.....</b>	<b>12</b>
<b>Percy Lake.....</b>	<b>13</b>
<b>Haliburton Lake.....</b>	<b>14</b>
<b>Basshaunt Lake.....</b>	<b>15</b>
<b>Eagle Lake.....</b>	<b>16</b>
<b>Pine Lake.....</b>	<b>17</b>
<b>Green Lake.....</b>	<b>18</b>
<b>Redstone Lake.....</b>	<b>19</b>
<b>Tedious Lake.....</b>	<b>20</b>
<b>Bitter Lake .....</b>	<b>21</b>
<b>Little Redstone Lake.....</b>	<b>22</b>
<b>Kennisis Lake.....</b>	<b>23</b>
<b>Little Kennisis Lake.....</b>	<b>24</b>
<b>Red Pine Lake.....</b>	<b>25</b>
<b>Benoir Lake.....</b>	<b>26</b>
<b>Burdock Lake.....</b>	<b>27</b>
<b>Kawagama Lake.....</b>	<b>28</b>
<b>Municipal Public Beaches Map.....</b>	<b>29</b>
<b>Water Safety Tips.....</b>	<b>30</b>



# ➤ Background


# ➤ Goals

# ➤ Objectives

The Municipality of Dysart has more than 100 lakes within its boundaries, and is a popular recreational boating and fishing area for residents, cottagers, and visitors. The increasing interest in the recreational use of our lakes and rivers has resulted in growing pressure on existing boat launch facilities.

Additionally, more people are participating in non-motorized boating activities such as canoeing, kayaking, and stand up paddle boarding and are looking for additional or new opportunities to enjoy the outdoor experience Haliburton is famous for.

This magazine includes information on 28 lakes in the Municipality of Dysart et al that have public boat launches. You can find the different fish species, lake depths, points of interest, etc. about each lake.



# MUNICIPALITY OF DYSART ET AL

## PUBLIC ACCESS POINTS



### PUBLIC ACCESS POINTS

- 1 Head Lake Government Dock - 127 Highland St.
- 2 Drag Lake - 2111 Fred Jones Rd.
- 3 Wenona Lake - 1201 Dardanelles Rd.
- 4 Wenona Lake - 1140 Argillite Rd.
- 5 Miskwabi Lake - 1607 Trapper's Trail Rd.
- 6 Farquhar Lake - 1024 Omega Rd.
- 7 Elephant Lake - 5807 Elephant Lake Rd.
- 8 Fishtail Lake - 1703 Fishtail Lake Rd.
- 9 Benoir Lake - 4541 Elephant Lake Rd.
- 10 Percy Lake - 1485 Percy Lake Rd.
- 11 Haliburton Lake (West Bay) - 5814 Haliburton Lake Rd.
- 12 Haliburton Lake - 1245 Hodgson Rd.
- 13 Basshaunt Lake (No Motor Lake) - 1197 Basshaunt Lake Rd.
- 14 Eagle Lake - 2661 Eagle Lake Rd.
- 15 Cranberry Lake - 1220 Cranberry Lake Rd.
- 16 Pine Lake - 1334 Nila Rd.
- 17 Green Lake - 1368 Green Lake Rd.
- 18 Redstone Lake - 1201 Klondike Rd.
- 19 Redstone Lake - 1246 Redstone Lake Rd.
- 20 Tedious Lake - 1046 Baily's Rd.
- 21 Bitter Lake - 1190 Bitter Lake Rd.
- 22 Burdock Lake - 1189 Bitter Lake Rd.
- 23 Little Redstone Lake - 1990 Redkenn Rd.
- 24 Kennis Lake - 1120 Wilkinson Rd.
- 25 Kennis/Little Kennis Lakes - 5336 Kennis Lake Rd.
- 26 Kennis Lake - 6354 Kennis Lake Rd.
- 27 Red Pine Lake - 6721 Kennis Lake Rd.
- 28 Kawagama Lake - 4567 Kawagama Lake Rd.

DISCLAIMER: This map is for planning reference purposes only and is not a survey of properties. No representation is made or warranty given as to content. User assumes all risk of use. The Municipality of Dysart et al assumes no responsibility for any loss resulting from such use. This publication is not to be reproduced in any form, in part or in whole, without written permission.

Copyright by the Corporation of the United Townships of Dysart et al, Haliburton, Ontario, 2010

SOURCE: QUEEN'S PRINTER OF ONTARIO, Ministry of Natural Resources and Forestry (MNR) and The County of Haliburton Use of the data does not constitute an endorsement by the MNR, Ontario Government, or County of Haliburton.

*If you plan on fishing at any of the lakes in Dysart et al, please check the guidelines from the Ministry of Natural Resources at [www.onfishing.ca](http://www.onfishing.ca) for regulations and seasons.*



# VILLAGE OF HALIBURTON

## HEAD LAKE



Head Lake is a part of a 5 lake chain which also includes Grass, Kashagawigamog, Soyers and Canning. The lake is about 5km around and has an average depth of 26'. While on Head Lake, take a minute to visit the observation dock at the Museum. This dock brings you into the Haliburton Sculpture Forest as well. Parking is at a premium at the boat launch at Head Lake. There is ample alternative parking available at Rotary Beach; only a short walk back through the park paths to the dock.

### *Fishing in Head Lake*

- Pickerel
- Largemouth Bass
- Smallmouth Bass
- Walleye
- Muskie

### *Marinas*

#### **Halibuton RPM - Grass Lake**

- 5122 County Road 21, Haliburton

#### **Harpers Marine - Kashagawigamog Lake**

- 3572 County Road 21, Haliburton



# VILLAGE OF HALIBURTON

## HEAD LAKE

### *Attending and Hosting Events*

Head Lake park is host to many annual events, including:

- Art in the Park
  - Trash and Treasures
  - Hike Haliburton Festival
  - Frost Festival
  - Rotary Carnival
  - Power Boat Races
  - Farmers Market
  - Music in the Park
  - Drumfest
- ... and the list continues to grow!

Please refer to our online calendar for a full list of events taking place on and off the lakes at [www.dysartetal.ca/events](http://www.dysartetal.ca/events).



If you would like to host a new event in Head Lake park, you can make a delegation to the Events and Recreation committee and complete a Park Use Agreement which outlines requirements such as insurance, damage deposits, parking management, health permits, liquor licenses, etc. Please contact the Municipality at [info@dysartetal.ca](mailto:info@dysartetal.ca) to inquire further about the process.

### *Ammenities at Head Lake Park*

- Playground
- Picnic Benches & Shelter
- Fitness Equipment
- Tennis Courts
- Band Shell
- Water Fountain
- Wifi
- Kayak and Canoe Rental Racks
  - Visit [www.dysartetal.ca](http://www.dysartetal.ca) for rental rack information





# GUILFORD TOWNSHIP

## CRANBERRY LAKE

### CRANBERRY LAKE PUBLIC ACCESS

ONTARIO FISHING REGULATIONS  
[www.ontario.ca/page/fishing](http://www.ontario.ca/page/fishing)  
ONTARIO FISH SPECIES  
Fish ON-Line - Ontario.ca

1220 CRANBERRY LAKE ROAD, HALIBURTON  
THE MUNICIPALITY OF DYSART ET AL  
(705) 457-1740  
[info@dysartet.ca](mailto:info@dysartet.ca)  
[www.dysartet.ca](http://www.dysartet.ca)

Maps available at the Municipal Office, Library and Caboose

#### STOP AQUATIC INVASIVE SPECIES

##### HELP PROTECT OUR WATERS

**CHECK**  
Remove plants, rocks and debris from boat and gear

**DRAIN**  
Drain water from boats, traps, buckets, nets, and bait buckets

**CLEAN**  
Dry all equipment for 48 hours before entering new waters

Don't move water, fish, plants or aquatic life from one waterbody to another;  
Don't clean ATV's or other vehicles in the lake!

- NO OVERNIGHT USE
- PLEASE TAKE GARBAGE WITH YOU
- PARKING MUST NOT OBSTRUCT ACCESS TO WATER
- NO DOCKING IN EXCESS OF 4 HOURS

VIOLATIONS WILL RESULT IN FINES AND VEHICLE AND/OR BOAT WILL BE REMOVED AT OWNER'S EXPENSE AS PER MUNICIPAL BY-LAWS

Map of Cranberry Lake area with 'YOU ARE HERE' marker.

### Fishing in Cranberry Lake

- Largemouth Bass
- Smallmouth Bass
- Walleye
- White Sucker
- Yellow Perch
- Pike
- Muskie
- Cisco

### Depth

Cranberry is a shallow lake with a maximum depth of approximately 25'.

While Cranberry Lake is part of the Gull River system between Eagle Lake, it remains largely landlocked as the rivers between the lakes are not navigable by motor boats.



## CRANBERRY LAKE

### *Points of Interest and Routes*



**In the early spring...**

**You can head down to the end of the lake where the river feeds in from Eagle Lake and watch the muskie rolling around aggressively in the weed beds.**

**You can enjoy a lazy float down the river between Eagle Lake and Cranberry in inner tubes. Take note that you will need to swim or arrange to leave a boat to get back to the boat launch. This route starts on County Road 6 at the bridge before Eagle Lake Village.**



**In the fall...**

**The bay is a favourite duck and goose hunting location due to the wetlands and adequate cover for blinds. This is a legal activity as long as the hunters are licensed and have purchased the required tags for migratory bird and small game.**





# VILLAGE OF HALIBURTON

## DRAG LAKE

### SANDY COVE BEACH AND DRAG LAKE PUBLIC ACCESS

ONTARIO FISH SPECIES  
Fish ON-Line - Ontario.ca

ONTARIO FISHING REGULATIONS  
www.ontario.ca/page/fishing

1201 DARDANELLES ROAD, HALIBURTON

THE MUNICIPALITY OF DYSART ET AL  
(705) 457-1740  
info@dysartet.ca  
www.dysartet.ca

Maps available at the Municipal Office, Library and Caboose

#### STOP AQUATIC INVASIVE SPECIES

#### HELP PROTECT OUR WATERS

**CHECK**  
Remove plants, mud, and debris from boat and gear

**DRAIN**  
Drain water from fuel tank, bilge, livewell, motor, and boat lockables

**CLEAN**  
Dry all equipment for 48 hours before entering new waters

Don't move water, fish, plants or aquatic life from one waterbody to another;  
Don't clean ATV's or other vehicles in the lake!

- SWIMMING AREA IS NOT SUPERVISED
- NO OVERNIGHT USE
- PLEASE TAKE GARBAGE WITH YOU
- PARKING MUST NOT OBSTRUCT ACCESS TO WATER
- NO DOCKING IN EXCESS OF 4 HOURS

VIOLATIONS WILL RESULT IN FINES AND VEHICLE AND/OR BOAT WILL BE REMOVED  
AT OWNER'S EXPENSE AS PER MUNICIPAL BY-LAWS

### Fishing in Drag Lake

- Smallmouth Bass
- Lake Trout
- Rock Bass
- White Sucker
- Brown Trout
- Cisco
- Pumpkinseed

### Depth

The maximum depth of Drag Lake is approximately 180'.

### Points of Interest

Home and cottage owners on this lake are protected by the Drag and Spruce Lake Property Owners Association

#### Public Beaches:

There are two great public beaches on Drag Lake.



Sand Point - 1043 Edmonton Trail  
Sandy Cove - 1201 Dardanelles Road



# VILLAGE OF HALIBURTON

## DRAG LAKE

### DRAG LAKE PUBLIC ACCESS

ONTARIO FISHING REGULATIONS  
www.ontario.ca/page/fishing  
ONTARIO FISH SPECIES  
Fish ON-Line - Ontario.ca

2111 FRED JONES ROAD, HALIBURTON  
THE MUNICIPALITY OF DYSART ET AL  
(705) 457-1740  
info@dysartetal.ca  
www.dysartetal.ca

Maps available at the Municipal Office, Library and Caboose

#### STOP AQUATIC INVASIVE SPECIES

#### HELP PROTECT OUR WATERS

**CHECK**  
Remove plants, mud and debris from boat and gear

**DRAIN**  
Drain water from boats, slips, trailers, motor, and fuel tanks

**CLEAN**  
Dry all equipment for 3 days before entering new waters

Don't move water, fish, plants or aquatic life from one waterbody to another;  
Don't clean ATV's or other vehicles in the lake!

- NO OVERNIGHT USE
- PLEASE TAKE GARBAGE WITH YOU
- PARKING MUST NOT OBSTRUCT ACCESS TO WATER
- NO DOCKING IN EXCESS OF 4 HOURS

VIOLATIONS WILL RESULT IN FINES AND VEHICLE AND/OR BOAT WILL BE REMOVED  
AT OWNER'S EXPENSE AS PER MUNICIPAL BY-LAWS

Map of Drag Lake showing the lake's location and surrounding areas. A red dot marks the location of the public access point, labeled 'YOU ARE HERE'.

### Fishing in Drag Lake

- Smallmouth Bass
- Lake Trout
- Rock Bass
- White Sucker
- Brown Trout
- Cisco
- Pumpkinseed

### Depth

The maximum depth of Drag Lake is approximately 180'.

### Points of Interest

Home and cottage owners on this lake are protected by the Drag and Spruce Lake Property Owners Association

#### Public Beaches:

There are two great public beaches on Drag Lake.



Sand Point - 1043 Edmonton Trail  
Sandy Cove - 1201 Dardanelles Road





## WENONA LAKE

### WENONA LAKE PUBLIC ACCESS

ONTARIO FISHING REGULATIONS  
www.ontario.ca/page/fishing  
ONTARIO FISH SPECIES  
Fish ON-Line - Ontario.ca

1140 ARGILLITE ROAD, HALIBURTON  
THE MUNICIPALITY OF DYSART ET AL  
(705) 457-1740  
info@dysartetal.ca  
www.dysartetal.ca

Map available at the Municipal Office, Library and Caboose

#### STOP AQUATIC INVASIVE SPECIES

##### HELP PROTECT OUR WATERS

#### CHECK

Remove plants, mud, and debris from boat and gear

#### DRAIN

Drain water from ballast, bilge, livewell, motor, and bait buckets

#### CLEAN

Dry all equipment for 3 days before entering new waters

Don't move water, fish, plants or aquatic life from one waterbody to another;  
Don't clean ATV's or other vehicles in the lake!

- NO OVERNIGHT USE
- PLEASE TAKE GARBAGE WITH YOU
- PARKING MUST NOT OBSTRUCT ACCESS TO WATER
- NO DOCKING IN EXCESS OF 4 HOURS

VIOLATIONS WILL RESULT IN FINES AND VEHICLE AND/OR BOAT WILL BE REMOVED AT OWNER'S EXPENSE AS PER MUNICIPAL BY-LAWS

YOU ARE HERE

### Fishing in Wenona Lake

- Largemouth Bass
- Smallmouth Bass
- Rock Bass
- Rainbow Trout

### Points of Interest

Home and cottage owners on this lake are protected by the Drag and Spruce Lake Property Owners Association.

### Depth

Wenona Lake has a maximum depth of approximately 59'.



## MISKWABI LAKE

### MISKWABI LAKE PUBLIC ACCESS

ONTARIO FISHING REGULATIONS  
[www.ontario.ca/page/fishing](http://www.ontario.ca/page/fishing)  
ONTARIO FISH SPECIES  
Fish ON-Line - Ontario.ca

1607 TRAPPER'S TRAIL ROAD, HALIBURTON  
THE MUNICIPALITY OF DYSART ET AL  
(705) 457-1740  
[info@dysartet.ca](mailto:info@dysartet.ca)  
[www.dysartet.ca](http://www.dysartet.ca)

Maps available at the Municipal Office, Library and Caboose

#### STOP AQUATIC INVASIVE SPECIES

#### HELP PROTECT OUR WATERS

**CHECK**  
Remove all weeds, plants, and debris from boat and gear

**DRAIN**  
Drain water, antifreeze, oil, and fuel from boat and gear

**CLEAN**  
Dry all equipment for 48 hours before entering new waters

Don't move water, fish, plants or aquatic life from one waterbody to another;  
Don't clean ATV's or other vehicles in the lake!

- NO OVERNIGHT USE
- PLEASE TAKE GARBAGE WITH YOU
- PARKING MUST NOT OBSTRUCT ACCESS TO WATER
- NO DOCKING IN EXCESS OF 4 HOURS

VIOLATIONS WILL RESULT IN FINES AND VEHICLE AND/OR BOAT WILL BE REMOVED  
AT OWNER'S EXPENSE AS PER MUNICIPAL BY-LAWS

Map showing Miskwabi Lake and surrounding areas. A red dot indicates the 'YOU ARE HERE' location.

### *Fishing in Miskwabi Lake*

- Largemouth Bass
- Smallmouth Bass
- Lake Trout
- Pumpkinseed
- White Sucker
- Yellow Perch

### *Depth*

Miskwabi Lake has a maximum depth of approximately 145'. This lake is very deep in sections.

### *Points of Interest*

Home and cottage owners on this lake are protected by the Miskwabi Area Community Associations (also known as MACA).





## FARQUHAR LAKE

### FARQUHAR LAKE PUBLIC ACCESS

ONTARIO FISHING REGULATIONS  
[www.ontario.ca/page/fishing](http://www.ontario.ca/page/fishing)  
ONTARIO FISH SPECIES  
Fish ON-Line - Ontario.ca

1024 OMEGA ROAD, WILBERFORCE  
THE MUNICIPALITY OF DYSART ET AL  
(705) 457-1740  
[info@dysartetal.ca](mailto:info@dysartetal.ca)  
[www.dysartetal.ca](http://www.dysartetal.ca)

Maps available at the Municipal Office, Library and Caboose

#### STOP AQUATIC INVASIVE SPECIES

##### HELP PROTECT OUR WATERS

**CHECK**  
Remove plants, mud, and animals from boat and gear

**DRAIN**  
Drain water from ballast, traps, livewells, motor, and salt tanks

**CLEAN**  
Dry all equipment for 4 days before entering new waters

Don't move water, fish, plants or aquatic life from one waterbody to another;  
Don't clean ATV's or other vehicles in the lake!

- NO OVERNIGHT USE
- PLEASE TAKE GARBAGE WITH YOU
- PARKING MUST NOT OBSTRUCT ACCESS TO WATER
- NO DOCKING IN EXCESS OF 4 HOURS

VIOLATIONS WILL RESULT IN FINES AND VEHICLE AND/OR BOAT WILL BE REMOVED AT OWNER'S EXPENSE AS PER MUNICIPAL BY-LAWS

Map showing the location of Farquhar Lake and surrounding areas, including Wilberforce, Dysart, and the Municipality of Dysart et al.

### Fishing in Farquhar Lake

- Smallmouth Bass
- Lake Trout
- Rock Bass
- Pumpkinseed
- White Sucker
- Yellow Perch

### Depth

Farquhar Lake has a maximum depth of approximately 161'.

### Points of Interest

Home and cottage owners on this lake are protected by the Farquhar Lake Association.



## ELEPHANT LAKE

### ELEPHANT LAKE PUBLIC ACCESS

ONTARIO FISHING REGULATIONS  
www.ontario.ca/page/fishing

ONTARIO FISH SPECIES  
Fish ON-Line - Ontario.ca

5807 ELEPHANT LAKE ROAD, HARCOURT

THE MUNICIPALITY OF DYSART ET AL  
(705) 457-1740  
info@dysartetal.ca  
www.dysartetal.ca

Maps available at the Municipal Office, Library and Caboose

#### STOP AQUATIC INVASIVE SPECIES

HELP PROTECT OUR WATERS

**CHECK**  
Remove plants, mud, and debris from boat and gear

**DRAIN**  
Drain water from trailers, boats, motors, and bait buckets

**CLEAN**  
Dry all equipment for 3 days before entering new waters

Don't move water, fish, plants or aquatic life from one waterbody to another;  
Don't clean ATV's or other vehicles in the lake!

- NO OVERNIGHT USE
- PLEASE TAKE GARBAGE WITH YOU
- PARKING MUST NOT OBSTRUCT ACCESS TO WATER
- NO DOCKING IN EXCESS OF 4 HOURS

VIOLATIONS WILL RESULT IN FINES AND VEHICLE AND/OR BOAT WILL BE REMOVED AT OWNER'S EXPENSE AS PER MUNICIPAL BY-LAWS

#MY Haliburton HIGHLANDS

have fun be active do the right thing

EXPLORE OUR LAKES HALIBURTON

HCDC

Canada

PROTECTOR HIGHLANDS

### *Fishing in Elephant Lake*

Major fish species include muskie, largemouth bass, smallmouth bass and walleye. Elephant Lake has been called one of southern Ontario's best fishing lakes with trophy class smallmouth bass and largemouth bass, along with walleye and muskie.

### *Depth*

Elephant Lake has a maximum depth of approximately 22'.

### *Points of Interest*

Home and cottage owners on this lake are protected by the Baptiste Lake Association.





## FISHTAIL LAKE

### FISHTAIL LAKE PUBLIC ACCESS

ONTARIO FISHING REGULATIONS  
www.ontario.ca/page/fishing  
ONTARIO FISH SPECIES  
Fish ON-Line - Ontario.ca

1703 FISHTAIL LAKE ROAD, HARCOURT  
THE MUNICIPALITY OF DYSART ET AL.  
(705) 457-1740  
info@dysartetal.ca  
www.dysartetal.ca

Maps available at the Municipal Office, Library and Caboose

**STOP AQUATIC  
INVASIVE SPECIES**

**HELP PROTECT OUR WATERS**

**CHECK**  
Remove plants, mud, and debris from boat and gear

**DRAIN**  
Drain water from bucket, slugs, snails, mussels, and boat lockers

**CLEAN**  
Dry all equipment for 48 hours before entering new waters

Don't move water, fish, plants or aquatic life from one waterbody to another;  
Don't clean ATV's or other vehicles in the lake!

- NO OVERNIGHT USE
- PLEASE TAKE GARBAGE WITH YOU
- PARKING MUST NOT OBSTRUCT ACCESS TO WATER
- NO DOCKING IN EXCESS OF 4 HOURS

VIOLATIONS WILL RESULT IN FINES AND VEHICLE AND/OR BOAT WILL BE REMOVED  
AT OWNER'S EXPENSE AS PER MUNICIPAL BY-LAWS

### *Fishing in Fishtail Lake*

- Smallmouth Bass
- Lake Trout
- Rock Bass
- Pumpkinseed
- White Sucker
- Yellow Perch

### *Depth*

Fishtail Lake has a maximum depth of approximately 131'.

### *Points of Interest*

Fishtail Lake residents and cottagers are welcome to become apart of the Fishtail Lake Sportsman Club.



### *CAUTION - Hogweed*

Giant Hogweed (pictured above) has been found along Fishtail Lake Road. There are many health concerns associated with the contact of Hogweed; such as, severe inflammation of the skin, burns, temporary or permanent blindness, etc.

## PERCY LAKE

### PERCY LAKE PUBLIC ACCESS

ONTARIO FISHING REGULATIONS  
[www.ontario.ca/page/fishing](http://www.ontario.ca/page/fishing)  
ONTARIO FISH SPECIES  
Fish ON-Line - Ontario.ca

1485 PERCY LAKE ROAD, HALIBURTON  
THE MUNICIPALITY OF DYSART ET AL  
(705) 457-1740  
[info@dysart.ca](mailto:info@dysart.ca)  
[www.dysart.ca](http://www.dysart.ca)

Maps available at the Municipal Office, Library and Caboose

#### STOP AQUATIC INVASIVE SPECIES

#### HELP PROTECT OUR WATERS

**CHECK**  
Remove plants, mud, and debris from boat and gear

**DRAIN**  
Drain water from baitbin, traps, live wells, motor, and hull buckets

**CLEAN**  
Dry all equipment for 4 days before entering new waters

Don't move water, fish, plants or aquatic life from one waterbody to another;  
Don't clean ATV's or other vehicles in the lake!

- NO OVERNIGHT USE
- PLEASE TAKE GARBAGE WITH YOU
- PARKING MUST NOT OBSTRUCT ACCESS TO WATER
- NO DOCKING IN EXCESS OF 4 HOURS

VIOLATIONS WILL RESULT IN FINES AND VEHICLE AND/OR BOAT WILL BE REMOVED AT OWNER'S EXPENSE AS PER MUNICIPAL BY-LAWS

### Fishing in Percy Lake

- Smallmouth Bass
- Lake Trout
- Pumpkinseed
- White Sucker
- Yellow Perch

### Depth

Percy Lake has a maximum depth of approximately 109'.

### Points of Interest

Home and cottage owners on this lake are protected by the Percy Lake Ratepayers Association.





# HALIBURTON LAKE

## HALIBURTON LAKE PUBLIC ACCESS

ONTARIO FISHING REGULATIONS  
www.ontario.ca/page/fishing

ONTARIO FISH SPECIES  
Fish ON-Line - Ontario.ca

5814 HALIBURTON LAKE ROAD, HALIBURTON

THE MUNICIPALITY OF DYSART ET AL  
(705) 457-1740  
info@dysartetal.ca  
www.dysartetal.ca

Maps available at the Municipal Office, Library and Caboose

### STOP AQUATIC INVASIVE SPECIES

#### HELP PROTECT OUR WATERS



#### CHECK

Remove plants, mud, and debris from boats and gear



#### DRAIN

Drain water from boats, traps, rafts, kayaks, and gear



#### CLEAN





Dry all equipment for 3 days before entering new waters

Don't move water, fish, plants or aquatic life from one waterbody to another;  
Don't clean ATV's or other vehicles in the lake!

- NO OVERNIGHT USE
- PLEASE TAKE GARBAGE WITH YOU
- PARKING MUST NOT OBSTRUCT ACCESS TO WATER
- NO DOCKING IN EXCESS OF 4 HOURS

VIOLATIONS WILL RESULT IN FINES AND VEHICLE AND/OR BOAT WILL BE REMOVED AT OWNER'S EXPENSE AS PER MUNICIPAL BY-LAWS





## Fishing in Haliburton Lake

- Smallmouth Bass
- Lake Trout
- Rock Bass
- Pumpkinseed
- White Sucker
- Haliburton Golden Trout - RARE!
- Brown Bullhead
- Burbot
- Cisco
- Lake Whitefish
- Yellow Perch

## Depth

Haliburton Lake has a maximum depth of approximately 180'.

## Points of Interest

Cottage owners on this lake are protected by the Haliburton Lake Cottagers' Association.

### Fort Irwin Marina

- 5002 Haliburton Lake Rd, Haliburton



# HALIBURTON LAKE

## HALIBURTON LAKE PUBLIC ACCESS

ONTARIO FISHING REGULATIONS  
www.ontario.ca/page/fishing  
ONTARIO FISH SPECIES  
Fish ON-Line - Ontario.ca

1245 HODGSON ROAD, HALIBURTON  
THE MUNICIPALITY OF DYSART ET AL  
(705) 457-1740  
info@dysartetal.ca  
www.dysartetal.ca

Maps available at the Municipal Office, Library and Caboose

### STOP AQUATIC INVASIVE SPECIES

#### HELP PROTECT OUR WATERS

**CHECK**  
Remove plants, mud, and debris from boat and gear.

**DRAIN**  
Drain water from boats, hips, towels, cooler, and bait buckets.

**CLEAN**  
Dry all equipment for 3 days before entering new waters.

Don't move water, fish, plants or aquatic life from one waterbody to another;  
Don't clean ATV's or other vehicles in the lake!

- NO OVERNIGHT USE
- PLEASE TAKE GARBAGE WITH YOU
- PARKING MUST NOT OBSTRUCT ACCESS TO WATER
- NO DOCKING IN EXCESS OF 4 HOURS

VIOLATIONS WILL RESULT IN FINES AND VEHICLE AND/OR BOAT WILL BE REMOVED  
AT OWNER'S EXPENSE AS PER MUNICIPAL BY-LAWS

## Fishing in Haliburton Lake

- Smallmouth Bass
- Lake Trout
- Rock Bass
- Pumpkinseed
- White Sucker
- Haliburton Golden Trout - RARE!

- Brown Bullhead
- Burbot
- Cisco
- Lake Whitefish
- Yellow Perch

## Park

Located near the boat launch at 1245 Hodgson Road, this park is fully equipped with play equipment, horseshoe games, volleyball nets, a picnic shelter and a sandy beach to enjoy.

## Depth

Haliburton Lake has a maximum depth of approximately 180'.

## Points of Interest

Cottage owners on this lake are protected by the Haliburton Lake Cottagers' Association.

### Fort Irwin Marina

- 5002 Haliburton Lake Rd,  
Haliburton





## BASSHAUNT LAKE

### BASSHAUNT LAKE PUBLIC ACCESS

ONTARIO FISHING REGULATIONS  
www.ontario.ca/page/fishing  
ONTARIO FISH SPECIES  
Fish ON-Line - Ontario.ca

1197 BASSHAUNT LAKE ROAD, EAGLE LAKE  
THE MUNICIPALITY OF DYSART ET AL  
(705) 457-1740  
info@dysartetal.ca  
www.dysartetal.ca

Maps available at the Municipal Office, Library and Caboose

#### STOP AQUATIC INVASIVE SPECIES

#### HELP PROTECT OUR WATERS

**CHECK**  
Remove plants, mud, and debris from boat and gear

**DRAIN**  
Drain water from boat, traps, buckets, and gear

**CLEAN**  
Dry all equipment for 3 days before entering new waters

Don't move water, fish, plants or aquatic life from one waterbody to another;  
Don't clean ATV's or other vehicles in the lake!

- NO POWER-DRIVEN BOATS
- NO ICE FISHING
- NO OVERNIGHT USE
- PLEASE TAKE GARBAGE WITH YOU
- PARKING MUST NOT OBSTRUCT ACCESS TO WATER
- NO DOCKING IN EXCESS OF 4 HOURS

VIOLATIONS WILL RESULT IN FINES AND VEHICLE AND/OR BOAT WILL BE REMOVED  
AT OWNER'S EXPENSE AS PER MUNICIPAL BY-LAWS

### Fishing in Basshaunt Lake

- Smallmouth Bass
- Lake Trout
- Brown Bullhead
- Pumpkinseed




### Depth

Basshaunt Lake has a maximum depth of approximately 78'.

### Points of Interest

Basshaunt Lake is a peaceful lake that does not permit the use of motors.

You can enjoy canoeing, kayaking, paddleboarding and anything else that is non-motorized.



## NO MOTOR LAKE

## EAGLE LAKE

### EAGLE LAKE BEACH AND PUBLIC ACCESS

ONTARIO FISH SPECIES  
Fish ON-Line - Ontario.ca

ONTARIO FISHING REGULATIONS  
www.ontario.ca/page/fishing

2661 EAGLE LAKE ROAD, EAGLE LAKE

THE MUNICIPALITY OF DYSART ET AL  
(705) 457-1740  
info@dysartetal.ca  
www.dysartetal.ca

Map available at the Municipal Office, Library and Caboose

#### STOP AQUATIC INVASIVE SPECIES

HELP PROTECT OUR WATERS

**CHECK**  
Remove plants, rocks and debris from boat and gear

**DRAIN**  
Drain water from boats, tubes, trailers, motors, and bait buckets

**CLEAN**  
Dry all equipment for 3 days before entering new waters

Don't move water, fish, plants or aquatic life from one waterbody to another;  
Don't clean ATV's or other vehicles in the lake!

- SWIMMING AREA IS NOT SUPERVISED
- NO OVERNIGHT USE
- PLEASE TAKE GARBAGE WITH YOU
- PARKING MUST NOT OBSTRUCT ACCESS TO WATER
- NO DOCKING IN EXCESS OF 4 HOURS
- NO SMOKING WITHIN 20 M OF PLAYGROUND

VIOLATIONS WILL RESULT IN FINES AND VEHICLE AND/OR BOAT WILL BE REMOVED  
AT OWNER'S EXPENSE AS PER MUNICIPAL BY-LAWS

#MYHaliburton  
HIGHLANDS

HCDC  
HARBOR COUNTRY DEVELOPMENT CORPORATION

No Smoking

EXPLORE  
OUR  
LAKES  
HARBOR COUNTRY

have fun  
be active  
do it, try it!

Canada

EAGLE MOOSE LAKE  
PROPERTY OWNERS ASSOCIATION

### Fishing in Eagle Lake

- Smallmouth Bass
- Yellow Perch
- Lake Whitefish
- Cisco

### Depth

Eagle Lake has a maximum depth of approximately 73'.



### Points of Interest

Home and cottage owners on this lake are protected by the Eagle Moose Lake Property Owners Association.

### Park

Beside the boat launch, there is a park with playground equipment, a picnic shelter, and washrooms. There is also a nice sandy beach with a floating swim platform and a roped off beach area!



# WEST GUILFORD

## PINE LAKE

### PINE LAKE PUBLIC ACCESS

ONTARIO FISHING REGULATIONS  
www.ontario.ca/page/fishing  
ONTARIO FISH SPECIES  
Fish ON-Line - Ontario.ca

1334 NILA ROAD, WEST GUILFORD  
THE MUNICIPALITY OF DYSART ET AL  
(705) 457-1740  
info@dysartetal.ca  
www.dysartetal.ca

Maps available at the Municipal Office, Library and Caboose

#### STOP AQUATIC INVASIVE SPECIES

#### HELP PROTECT OUR WATERS

**CHECK**  
Remove plants, mud, and debris from boat and gear

**DRAIN**  
Drain water from bilge, sumps, livewells, motor, and fuel tank

**CLEAN**  
Dry all equipment for 48 hours before entering new waters

Don't move water, fish, plants or aquatic life from one waterbody to another;  
Don't clean ATV's or other vehicles in the lake!

- NO OVERNIGHT USE
- PLEASE TAKE GARBAGE WITH YOU
- PARKING MUST NOT OBSTRUCT ACCESS TO WATER
- NO DOCKING IN EXCESS OF 4 HOURS

VIOLATIONS WILL RESULT IN FINES AND VEHICLE AND/OR BOAT WILL BE REMOVED AT OWNER'S EXPENSE AS PER MUNICIPAL BY-LAWS

### Fishing in Pine Lake

- Muskie
- Walleye
- Yellow Perch
- Lake Whitefish

### Depth

Pine Lake has a maximum depth of approximately 59'.

### Points of Interest

Pine Lake is accessed in the heart of West Guilford. Aside from the great fishing, you can dock at the boat launch and either go swimming at the sandy beach or cross the road to the West Guilford Community Centre where you can enjoy the baseball diamond, playground equipment and picnic shelters.



# WEST GUILFORD

## GREEN LAKE

### GREEN LAKE PUBLIC ACCESS

ONTARIO FISHING REGULATIONS  
www.ontario.ca/govgetfishing

ONTARIO FISH SPECIES  
Fish ON-Line - Ontario.ca

1368 GREEN LAKE ROAD, HALIBURTON  
THE MUNICIPALITY OF DYSART ET AL  
(705) 457-1740  
info@dysartetal.ca  
www.dysartetal.ca

Maps available at the Municipal Office, Library and Caboose

#### STOP AQUATIC INVASIVE SPECIES

##### HELP PROTECT OUR WATERS

###### CHECK

Remove plants, mud, and debris from boat and gear

###### DRAIN

Drain water from ballast, live, bottom, engine, and fuel tanks

###### CLEAN

Dry all equipment for 4 days before entering new waters

Don't move water, fish, plants or aquatic life from one waterbody to another;  
Don't clean ATV's or other vehicles in the lake!

- NO OVERNIGHT USE
- PLEASE TAKE GARBAGE WITH YOU
- PARKING MUST NOT OBSTRUCT ACCESS TO WATER
- NO DOCKING IN EXCESS OF 4 HOURS

VIOLATIONS WILL RESULT IN FINES AND VEHICLE AND/OR BOAT WILL BE REMOVED AT OWNER'S EXPENSE AS PER MUNICIPAL BY-LAWS

Map showing the location of Green Lake and surrounding areas. A red line indicates the route to the lake. The map includes labels for various roads and landmarks.

EXPLORE OUR LAKES

HCDC

Canada

ONTARIO PARKS

#MY Haliburton HIGHLANDS

have fun be active do it outdoors

### Fishing in Green Lake

- Largemouth Bass
- Smallmouth Bass
- Walleye
- Yellow Perch

### Depth

Green Lake reaches a maximum depth of approximately 40'.

### Points of Interest

Green, Pine and Cranberry Lakes are a chain of small lakes near West Guilford. The lakes are connected by short shallow stretches of the Gull River.

Submerged logs, weed beds, cattails and reeds can be found in the shallower sections. There are stretches of sandy shoreline as well





## REDSTONE LAKE PUBLIC ACCESS

ONTARIO FISHING REGULATIONS  
www.ontario.ca/page/fishing

ONTARIO FISH SPECIES  
Fish ON-Line - Ontario.ca

1246 REDSTONE LAKE ROAD, HALIBURTON

THE MUNICIPALITY OF DYSART ET AL.  
(705) 457-1740  
info@dysartetal.ca  
www.dysartetal.ca

Maps available at the Municipal Office, Library and Caboose

### STOP AQUATIC INVASIVE SPECIES

#### HELP PROTECT OUR WATERS

**CHECK**  
Remove plants, mud, and debris from boat and gear

**DRAIN**  
Drain water from ballast, bilge, livewell, motor, and fuel tank

**CLEAN**  
Dry all equipment for 3 days before entering new waters

Don't move water, fish, plants or aquatic life from one waterbody to another;  
Don't clean ATV's or other vehicles in the lake!

- NO OVERNIGHT USE
- PLEASE TAKE GARBAGE WITH YOU
- PARKING MUST NOT OBSTRUCT ACCESS TO WATER
- NO DOCKING IN EXCESS OF 4 HOURS

VIOLATIONS WILL RESULT IN FINES AND VEHICLE AND/OR BOAT WILL BE REMOVED  
AT OWNER'S EXPENSE AS PER MUNICIPAL BY-LAWS

Map showing the location of Redstone Lake and surrounding areas. A red dot indicates the 'YOU ARE HERE' location.

## Fishing in Redstone Lake

- Largemouth Bass
- Smallmouth Bass
- Lake Trout

## Depth

Redstone Lake has a maximum depth of approximately 269'.

## Points of Interest

Home and cottage owners on this lake are protected by the Redstone Lake Cottagers' Association.



## REDSTONE LAKE

### REDSTONE LAKE PUBLIC ACCESS

ONTARIO FISHING REGULATIONS  
[www.ontario.ca/page/fishing](http://www.ontario.ca/page/fishing)  
ONTARIO FISH SPECIES  
Fish ON-Line - [Ontario.ca](http://Ontario.ca)

1201 KLONDIKE ROAD, HALIBURTON  
THE MUNICIPALITY OF DYSART ET AL  
(705) 457-1740  
[info@dysartet.ca](mailto:info@dysartet.ca)  
[www.dysartet.ca](http://www.dysartet.ca)

Maps available at the Municipal Office, Library and Caboose

#### STOP AQUATIC INVASIVE SPECIES

##### HELP PROTECT OUR WATERS

**CHECK**  
Remove plants, mud, and debris from boat and gear.

**DRAIN**  
Drain water from ballast, bilge, engine, motor, and fuel tanks.

**CLEAN**  
Dry all equipment for 48 hours before entering new waters.

Don't move water, fish, plants or aquatic life from one waterbody to another;  
Don't clean ATV's or other vehicles in the lake!

- NO OVERNIGHT USE
- PLEASE TAKE GARBAGE WITH YOU
- PARKING MUST NOT OBSTRUCT ACCESS TO WATER
- NO DOCKING IN EXCESS OF 4 HOURS

VIOLATIONS WILL RESULT IN FINES AND VEHICLE AND/OR BOAT WILL BE REMOVED AT OWNER'S EXPENSE AS PER MUNICIPAL BY-LAWS

YOU ARE HERE

### *Fishing in Redstone Lake*

- Largemouth Bass
- Smallmouth Bass
- Lake Trout

### *Depth*

Redstone Lake has a maximum depth of approximately 269'.

### *Points of Interest*

Home and cottage owners on this lake are protected by the Redstone Lake Cottagers' Association.





# WEST GUILFORD

## TEDIOUS LAKE

Formerly known as "Long Lake"

### TEDIOUS LAKE PUBLIC ACCESS

ONTARIO FISHING REGULATIONS  
www.ontario.ca/page/fishing  
ONTARIO FISH SPECIES  
Fish ON-Line - Ontario.ca

1046 BAILEY'S ROAD, HALIBURTON  
THE MUNICIPALITY OF DYSART ET AL  
(705) 457-1740  
info@dysartetal.ca  
www.dysartetal.ca

Maps available at the Municipal Office, Library and Caboose

#### STOP AQUATIC INVASIVE SPECIES

##### HELP PROTECT OUR WATERS

#### CHECK

Remove plants, mud, and debris from boat and gear.

#### DRAIN

Drain water from bilge, engine, cooler, and fuel tanks.

#### CLEAN

Dry all equipment for 48 hours before entering new waters.

Don't move water, fish, plants or aquatic life from one waterbody to another;  
Don't clean ATV's or other vehicles in the lake!

- NO OVERNIGHT USE
- PLEASE TAKE GARBAGE WITH YOU
- PARKING MUST NOT OBSTRUCT ACCESS TO WATER
- NO DOCKING IN EXCESS OF 4 HOURS

VIOLATIONS WILL RESULT IN FINES AND VEHICLE AND/OR BOAT WILL BE REMOVED AT OWNER'S EXPENSE AS PER MUNICIPAL BY-LAWS

YOU ARE HERE

### Fishing in Tedious Lake


- Whitefish
- Bass
- Lakers
- Splake
- Brook Trout

### Depth

Tedious Lake has a maximum depth of approximately 72'.

### Points of Interest

Rainbow trout have been stocked in Tedious Lake every few years. In 2014, 2016, and 2018 there were 2600 rainbow trout!



## BITTER LAKE

### BITTER LAKE PUBLIC ACCESS

ONTARIO FISHING REGULATIONS  
www.ontario.ca/page/fishing  
ONTARIO FISH SPECIES  
Fish ON-Line - Ontario.ca

1190 BITTER LAKE ROAD, HALIBURTON  
THE MUNICIPALITY OF DYSART ET AL  
(705) 457-1740  
info@dysartet.ca  
www.dysartet.ca

Maps available at the Municipal Office, Library and Caboose

#### STOP AQUATIC INVASIVE SPECIES

#### HELP PROTECT OUR WATERS

##### CHECK

Remove plants, mud, and debris from boat and gear

##### DRAIN

Drain water from bottom, motor, livewell, and bait buckets

##### CLEAN

Dry all equipment for 48 hours before entering new waters

Don't move water, fish, plants or aquatic life from one waterbody to another;  
Don't clean ATV's or other vehicles in the lake!

- NO OVERNIGHT USE
- PLEASE TAKE GARBAGE WITH YOU
- PARKING MUST NOT OBSTRUCT ACCESS TO WATER
- NO DOCKING IN EXCESS OF 4 HOURS

VIOLATIONS WILL RESULT IN FINES AND VEHICLE AND/OR BOAT WILL BE REMOVED AT OWNER'S EXPENSE AS PER MUNICIPAL BY-LAWS

### Fishing in Bitter Lake

- Lake Trout
- Rock Bass
- Yellow Perch

### Depth

Bitter Lake has a maximum depth of approximately 95'.

### Points of Interest

Cottage owners on this lake are protected by the Redstone Lake Cottagers' Association.

21



## LITTLE REDSTONE LAKE

**LITTLE REDSTONE  
LAKE PUBLIC ACCESS**

ONTARIO FISH SPECIES  
Fish ON-Line - Ontario.ca

ONTARIO FISHING REGULATIONS  
www.ontario.ca/page/fishing

1990 REDKENN ROAD, HALIBURTON

THE MUNICIPALITY OF DYSART ET AL  
(705) 457-1740  
info@dysartetel.ca  
www.dysartetel.ca

Maps available at the Municipal Office, Library and Caboose

**STOP AQUATIC  
INVASIVE SPECIES**

**HELP PROTECT OUR WATERS**

**CHECK**  
Remove plants, mud, and debris from boat and gear

**DRAIN**  
Drain water from ballast, bilge, livewell, motor, and hull hardware

**CLEAN**  
Dry all equipment for 4 days before entering new waters

*Don't move water, fish, plants or aquatic life from one waterbody to another;  
Don't clean ATV's or other vehicles in the lake!*

- NO OVERNIGHT USE
- PLEASE TAKE GARBAGE WITH YOU
- PARKING MUST NOT OBSTRUCT ACCESS TO WATER
- NO DOCKING IN EXCESS OF 4 HOURS

VIOLATIONS WILL RESULT IN FINES AND VEHICLE AND/OR BOAT WILL BE REMOVED  
AT OWNER'S EXPENSE AS PER MUNICIPAL BY-LAWS





### *Fishing in Little Redstone Lake*

- Burbot
- Lake Trout
- Yellow Perch
- Cisco
- Pumpkinseed
- White Sucker

### *Depth*

Little Redstone Lake has a maximum depth of approximately 203'.

### *Points of Interest*

Cottage owners on this lake are protected by the Redstone Lake Cottage Association.



## KENNISIS LAKE

### KENNISIS LAKE PUBLIC ACCESS

ONTARIO FISHING REGULATIONS  
www.ontario.ca/page/fishing

ONTARIO FISH SPECIES  
Fish ON-Line - Ontario.ca

1120 WILKINSON ROAD, HALIBURTON

THE MUNICIPALITY OF DYSART ET AL  
(705) 457-1740  
info@dysart.ca  
www.dysart.ca

Maps available at the Municipal Office, Library and Caboose

#### STOP AQUATIC INVASIVE SPECIES

#### HELP PROTECT OUR WATERS

**CHECK**  
Remove plants, mud, and debris from boat and gear.

**DRAIN**  
Drain water from ballast, trays, barrels, motor, and boat buckets.

**CLEAN**  
Dry all equipment for 4 days before entering new waters.

Don't move water, fish, plants or aquatic life from one waterbody to another;  
Don't clean ATV's or other vehicles in the lake!

- NO OVERNIGHT USE
- PLEASE TAKE GARBAGE WITH YOU
- PARKING MUST NOT OBSTRUCT ACCESS TO WATER
- NO DOCKING IN EXCESS OF 4 HOURS

VIOLATIONS WILL RESULT IN FINES AND VEHICLE AND/OR BOAT WILL BE REMOVED AT OWNER'S EXPENSE AS PER MUNICIPAL BY-LAWS

Map showing the location of Kennisis Lake and surrounding areas. A red dot marks the location of the public access point, labeled 'YOU ARE HERE'.

### Fishing in Kennisis Lake

- Largemouth Bass
- Smallmouth Bass
- Lake Trout
- Brook Trout

### Depth

Kennisis Lake has a maximum depth of approximately 223'.

### Points of Interest

Home and cottage owners on this lake are protected by the Kennisis Lake Cottage Owners' Association.

### Kennisis Lake Marina and Storage

- 1076 Wilkinson Road, Haliburton
  - Dockside Fuel
  - Convenient Store & Ice Cream





## KENNISIS LAKE

### KENNISIS LAKE PUBLIC ACCESS

ONTARIO FISHING REGULATIONS  
www.ontario.ca/page/fishing  
ONTARIO FISH SPECIES  
Fish ON-Line - Ontario.ca

6354 KENNISIS LAKE ROAD, HALIBURTON  
THE MUNICIPALITY OF DYSART ET AL  
(795) 457-1740  
info@dysartetal.ca  
www.dysartetal.ca

Maps available at the Municipal Office, Library and Caboose

#### STOP AQUATIC INVASIVE SPECIES

#### HELP PROTECT OUR WATERS

##### CHECK

Remove plants, mud, and debris from boat and gear

##### DRAIN

Drain water from bilge, hull, livewell, motor, and salt buckets

##### CLEAN

Dry all equipment for 4 days before entering new waters

Don't move water, fish, plants or aquatic life from one waterbody to another;  
Don't clean ATV's or other vehicles in the lake!

- NO OVERNIGHT USE
- PLEASE TAKE GARBAGE WITH YOU
- PARKING MUST NOT OBSTRUCT ACCESS TO WATER
- NO DOCKING IN EXCESS OF 4 HOURS

VIOLATIONS WILL RESULT IN FINES AND VEHICLE AND/OR BOAT WILL BE REMOVED AT OWNER'S EXPENSE AS PER MUNICIPAL BY-LAWS

Map of Kennisis Lake showing the public access area and surrounding roads.

### Fishing in Kennisis Lake

- Largemouth Bass
- Smallmouth Bass
- Lake Trout
- Brook Trout

### Depth

Kennisis Lake has a maximum depth of approximately 223'.

### Points of Interest

Home and cottage owners on this lake are protected by the Kennisis Lake Cottage Owners' Association.

### Kennisis Lake Marina and Storage

- 1076 Wilkinson Road, Haliburton
  - Dockside Fuel
  - Convenient Store & Ice Cream



## KENNISIS LAKE

### KENNISIS RIVER AND RED PINE LAKE PUBLIC ACCESS

ONTARIO FISH SPECIES  
Fish ON-Line - Ontario.ca

ONTARIO FISHING REGULATIONS  
www.ontario.ca/page/fishing

6721 KENNISIS LAKE ROAD, HALIBURTON

THE MUNICIPALITY OF DYSART ET AL  
(705) 457-1740  
info@dysartetal.ca  
www.dysartetal.ca

Maps available at the Municipal Office, Library and Caboose

#### STOP AQUATIC INVASIVE SPECIES

#### HELP PROTECT OUR WATERS

**CHECK**  
Remove plants, mud, and debris from boat and gear

**DRAIN**  
Drain water from ballast, bilge, livewell, motor, and hull buckets

**CLEAN**  
Dry all equipment for 3 days before entering new waters

Don't move water, fish, plants or aquatic life from one waterbody to another;  
Don't clean ATV's or other vehicles in the lake!

- NO OVERNIGHT USE
- PLEASE TAKE GARBAGE WITH YOU
- PARKING MUST NOT OBSTRUCT ACCESS TO WATER
- NO DOCKING IN EXCESS OF 4 HOURS

VIOLATIONS WILL RESULT IN FINES AND VEHICLE AND/OR BOAT WILL BE REMOVED AT OWNER'S EXPENSE AS PER MUNICIPAL BY-LAWS

Map showing the location of Kennisis Lake and surrounding areas. A red dot marks the location of the public access point, labeled 'YOU ARE HERE'.

### Fishing in Kennisis Lake

- Largemouth Bass
- Smallmouth Bass
- Lake Trout
- Brook Trout

### Depth

Kennisis Lake has a maximum depth of approximately 223'.

### Points of Interest

Home and cottage owners on this lake are protected by the Kennisis Lake Cottage Owners' Association.

### Kennisis Lake Marina and Storage

- 1076 Wilkinson Road, Haliburton
  - Dockside Fuel
  - Convenient Store & Ice Cream





## LITTLE KENNISIS LAKE

### KENNISIS AND LITTLE KENNISIS LAKE PUBLIC ACCESS

ONTARIO FISH SPECIES Fish ON-Line - Ontario.ca    ONTARIO FISHING REGULATIONS www.ontario.ca/page/fishing

5336 KENNISIS LAKE ROAD, HALIBURTON

THE MUNICIPALITY OF DYSART ET AL  
(705) 457-1740  
info@dysartet.ca  
www.dysartet.ca

Maps available at the Municipal Office, Library and Caboose

#### STOP AQUATIC INVASIVE SPECIES

#### HELP PROTECT OUR WATERS

**CHECK**  
Remove plants, mud, and debris from boat and gear.

**DRAIN**  
Drain water from ballast, bilge, livewell, motor, and fuel tanks.

**CLEAN**  
Dry all equipment for 4 days before entering new waters.

Don't move water, fish, plants or aquatic life from one waterbody to another;  
Don't clean ATV's or other vehicles in the lake!

- NO OVERNIGHT USE
- PLEASE TAKE GARBAGE WITH YOU
- PARKING MUST NOT OBSTRUCT ACCESS TO WATER
- NO DOCKING IN EXCESS OF 4 HOURS

VIOLATIONS WILL RESULT IN FINES AND VEHICLE AND/OR BOAT WILL BE REMOVED AT OWNER'S EXPENSE AS PER MUNICIPAL BY-LAWS

### Fishing in Little Kennisis Lake

- Largemouth Bass
- Smallmouth Bass
- Lake Trout

### Depth

Little Kennisis Lake has a maximum depth of approximately 114'.

### Points of Interest

Cottage owners on this lake are protected by the Kennisis Lake Cottage Owners' Association.

### Kennisis Lake Marina and Storage

- 1076 Wilkinson Road, Haliburton
  - Dockside Fuel
  - Convenient Store & Ice Cream



## RED PINE LAKE

### KENNISIS RIVER AND RED PINE LAKE PUBLIC ACCESS

ONTARIO FISH SPECIES  
Fish ON-Line - Ontario.ca

ONTARIO FISHING REGULATIONS  
www.ontario.ca/page/fishing

6721 KENNISIS LAKE ROAD, HALIBURTON

THE MUNICIPALITY OF DYSART ET AL.  
(705) 457-1740  
info@dysartetat.ca  
www.dysartetat.ca

Maps available at the Municipal Office, Library and Caboose

#### STOP AQUATIC INVASIVE SPECIES

#### HELP PROTECT OUR WATERS

**CHECK**  
Remove plants, mud, and debris from boat and gear.

**DRAIN**  
Drain water from ballast, bilge, hull, motor, and bait buckets.

**CLEAN**  
Dry all equipment for 4 days before entering new waters.

Don't move water, fish, plants or aquatic life from one waterbody to another;  
Don't clean ATV's or other vehicles in the lake!

- NO OVERNIGHT USE
- PLEASE TAKE GARBAGE WITH YOU
- PARKING MUST NOT OBSTRUCT ACCESS TO WATER
- NO DOCKING IN EXCESS OF 4 HOURS

VIOLATIONS WILL RESULT IN FINES AND VEHICLE AND/OR BOAT WILL BE REMOVED AT OWNER'S EXPENSE AS PER MUNICIPAL BY-LAWS

Map showing the location of Red Pine Lake and surrounding areas. A red dot indicates the 'YOU ARE HERE' location.

### *Fishing in Red Pine Lake*

- Largemouth Bass
- Smallmouth Bass
- Rock Bass
- Lake Trout
- Brown Bullhead
- Pumpkinseed
- White Sucker

### *Depth*

Red Pine Lake has a maximum depth of approximately 131'.

### *Points of Interest*

Cottage owners on this lake are protected by the Kennisis Lake Cottage Owners' Association.





## BENOIR LAKE

### BENOIR LAKE PUBLIC ACCESS

ONTARIO FISHING REGULATIONS  
www.ontario.ca/page/fishing

ONTARIO FISH SPECIES  
Fish ON-Line - Ontario.ca

4541 ELEPHANT LAKE ROAD, HARCOURT

THE MUNICIPALITY OF DYSART ET AL  
(705) 457-1740  
info@dysartetal.ca  
www.dysartetal.ca

Maps available at the Municipal Office, Library and Ceboose

#### STOP AQUATIC INVASIVE SPECIES

HELP PROTECT OUR WATERS

**CHECK**  
Remove plants, mud, and debris from boat and gear

**DRAIN**  
Drain water from fuel tank, bilge, livewell, motor, and hull lockers

**CLEAN**  
Dry all equipment for 96 hours before entering new waters

Don't move water, fish, plants or aquatic life from one waterbody to another;  
Don't clean ATV's or other vehicles in the lake!

- NO OVERNIGHT USE
- PLEASE TAKE GARBAGE WITH YOU
- PARKING MUST NOT OBSTRUCT ACCESS TO WATER
- NO DOCKING IN EXCESS OF 4 HOURS

VIOLATIONS WILL RESULT IN FINES AND VEHICLE AND/OR BOAT WILL BE REMOVED AT OWNER'S EXPENSE AS PER MUNICIPAL BY-LAWS

### *Fishing in Benoir Lake*

- Largemouth Bass
- Smallmouth Bass
- Walleye
- Muskie

### *Depth*

Benoir Lake has a maximum depth of approximately 62'.

### *Points of Interest*

Benoir Lake is part of the 36 mile, 3 part lake chain with Elephant Lake and Baptiste Lake.

Benoir Lake is also a fantastic access point to High Falls located within Algonquin Park (a permit may be required)



## BURDOCK LAKE

### BURDOCK LAKE PUBLIC ACCESS

ONTARIO FISHING REGULATIONS  
[www.ontario.ca/page/fishing](http://www.ontario.ca/page/fishing)  
ONTARIO FISH SPECIES  
Fish ON-Line - Ontario.ca

1189 BITTER LAKE ROAD, HALIBURTON  
THE MUNICIPALITY OF DYSART ET AL  
(705) 457-1740  
[info@dysartetal.ca](mailto:info@dysartetal.ca)  
[www.dysartetal.ca](http://www.dysartetal.ca)

Maps available at the Municipal Office, Library and Caboose

#### STOP AQUATIC INVASIVE SPECIES

##### HELP PROTECT OUR WATERS

**CHECK**  
Remove plants, mud, and debris from boat and gear

**DRAIN**  
Drain water from ballast, bilge, fuel, motor, and hot tubs

**CLEAN**  
Dry all equipment for 3 days before entering new waters

Don't move water, fish, plants or aquatic life from one waterbody to another;  
Don't clean ATV's or other vehicles in the lake!


- NO OVERNIGHT USE
- PLEASE TAKE GARBAGE WITH YOU
- PARKING MUST NOT OBSTRUCT ACCESS TO WATER
- NO DOCKING IN EXCESS OF 4 HOURS

VIOLATIONS WILL RESULT IN FINES AND VEHICLE AND/OR BOAT WILL BE REMOVED AT OWNER'S EXPENSE AS PER MUNICIPAL BY-LAWS

Map showing the location of Burdock Lake relative to surrounding roads and landmarks. A red star indicates the 'YOU ARE HERE' location.

### Fishing in Burdock Lake

- Largemouth Bass
- Rock Bass
- Brook Trout



### Depth

Burdock Lake has a maximum depth of approximately 37'.

### Points of Interest

Cottage owners on this lake are protected by the Redstone Lake Cottagers' Association.





# KAWAGAMA LAKE

## KAWAGAMA LAKE PUBLIC ACCESS

ONTARIO FISHING REGULATIONS  
[www.ontario.ca/page/fishing](http://www.ontario.ca/page/fishing)  
ONTARIO FISH SPECIES  
Fish ON-Line - Ontario.ca

4567 KAWAGAMA LAKE ROAD, DORSET  
THE MUNICIPALITY OF DYSART ET AL  
(705) 457-1740  
[info@dysartet.al.ca](mailto:info@dysartet.al.ca)  
[www.dysartet.al.ca](http://www.dysartet.al.ca)

Maps available at the Municipal Office, Library and Caboose

### STOP AQUATIC INVASIVE SPECIES

#### HELP PROTECT OUR WATERS

**CHECK**  
Remove plants, mud, and debris from boat and gear

**DRAIN**  
Drain water from ballast, bilge, livewell, motor, and hull buckets

**CLEAN**  
Dry all equipment for 3 days before entering new waters

Don't move water, fish, plants or aquatic life from one waterbody to another;  
Don't clean ATV's or other vehicles in the lake!

- PARKING AT 4575 KAWAGAMA LAKE ROAD
- NO OVERNIGHT USE
- PLEASE TAKE GARBAGE WITH YOU
- PARKING MUST NOT OBSTRUCT ACCESS TO WATER
- NO DOCKING IN EXCESS OF 4 HOURS

VIOLATIONS WILL RESULT IN FINES AND VEHICLE AND/OR BOAT WILL BE REMOVED  
AT OWNER'S EXPENSE AS PER MUNICIPAL BY-LAWS

Map showing the location of Kawagama Lake and surrounding areas. A red dot indicates the 'YOU ARE HERE' location.

## Fishing in Kawagama Lake

- Largemouth Bass
- Smallmouth Bass
- Rock Bass
- Brook Trout
- Round Whitefish
- White Sucker
- Yellow Perch
- Brown Bullhead
- Burbot
- Cisco
- Lake Trout
- Lake Whitefish
- Pumpkinseed
- Rainbow Smelt
- Rainbow Trout

## Depth

Kawagama Lake has a maximum depth of approximately 240'.

## Points of Interest

This lake is shared between the Municipality of Dysart et al and the Township of Algonquin Highlands.



# PUBLIC BEACHES - Municipality of Dysart et al

SCALE 1:210,000

0 1.5 3 4.5 6 Kilometers



## PUBLIC BEACHES

- 1 Kashagawigamog Lake - 1866 Wigamog Road (parking and a portable washroom located at 1879 Wigamog Road)
- 2 Sand Point - Drag Lake - 1043 Edmonton Trail
- 3 Sandy Cove - Drag Lake - 1201 Dardanelles Road
- 4 West Guilford - Pine Lake - 1064 Kennisis Lake Road (Across from the Community Centre - 1061 Kennisis Lake Road)
- 5 Eagle Lake - 2661 Eagle Lake Road
- 6 Haliburton Lake - 1267 Hodgson Road

DISCLAIMER: This map is for planning purposes only and is not a survey of properties. No representation is made of boundaries shown on the map. The Municipality of Dysart et al assumes no responsibility for any loss resulting from reliance on this map. The information may not be available in all areas, in part or in whole, without written confirmation.

ROAD DATA SOURCE: (GOVERNMENT OF ONTARIO)  
Use of this data does not constitute an endorsement by MNR or the Ontario Government.

Date: 9/3/2014



# STAY AFLOAT THIS SUMMER

Water-related deaths are **PREVENTABLE**.

- P** – PFD – Personal Floatation Device - wear it!
- R** – Responsible – property owners/renters establish safety rules
- E** – Emergency – alert bystanders & call 911
- V** – Visible – be visible to others on & in the water
- E** – Environment – be aware of weather hazards/water conditions
- N** – Navigation – tell someone your route & timeline
- T** – Training – learn skills & safety procedures
- A** – Awareness – be aware/assess risks to prevent accidents
- B** – Boat safety – follow Transport Canada Safe Boating Guidelines
- L** – Location – post & know your water & land location
- E** – Exposure – prevent hypothermia & heat stroke



**LIFESAVING SOCIETY**  
*Canada's Lifeguarding Experts*

## COLD FACTS: From The Life Saving Society Drowning Report:

In a five year period (2011-2015), 776 people lost their lives in unintentional water-related incidents in Ontario. The majority of drowning victims continue to be males (76%). Natural bodies of water (65%) account for the largest proportion of drownings. In 92% of the boating fatalities, the victim was not wearing a PFD. [www.lifesavingsociety.com/drowning-research/drowning-reports.aspx](http://www.lifesavingsociety.com/drowning-research/drowning-reports.aspx)



# SO MANY WAYS TO EXPLORE OUR LAKES



***KAYAKING***

***SKIING***

***DRAGON BOATING***

***TUBING***

***FLOATING***

***SWIMMING***

***SURFING***

***WINDSURFING***

***BOATING***

***CANOEING***

***FISHING***

***STAND UP PADDLE***

***BOARDING***

***SAILING***