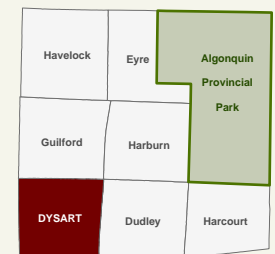
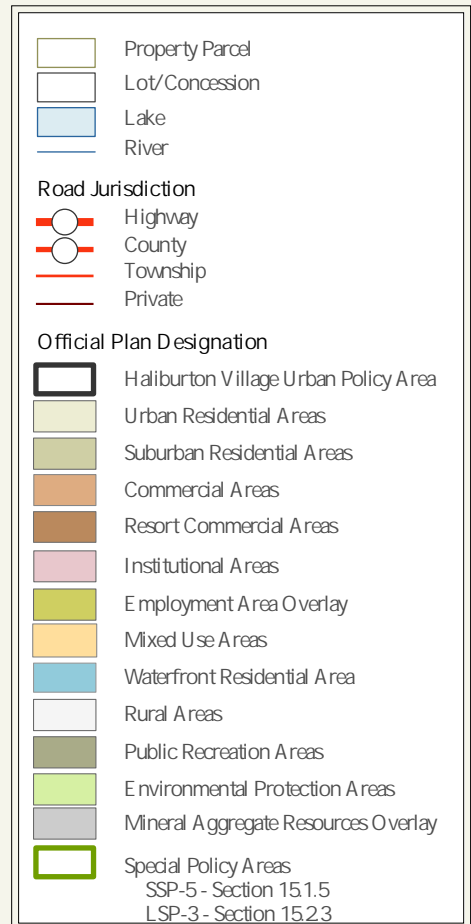


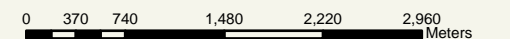
Municipality of Dysart et al

DYSART TOWNSHIP

SCHEDULE "A" MAP 2



SCALE: 1:56,000



REVISED: February 2025

Designed and produced by the Corporation of the United Townships of Dysart et al.
Copyright by the Corporation of the United Townships of Dysart et al,
Haliburton, Ontario, 2017.

DISCLAIMER:

This map is for planning reference purposes only and is not a survey of properties. No representation is made or warranty given as to its content. User assumes all risk of use. The Municipality of Dysart et al assumes no responsibility for any loss resulting from such use. This publication may not be reproduced in any form, in part or in whole, without written permission.

BASE DATA SOURCE:

QUEEN'S PRINTER OF ONTARIO, Ministry of Natural Resources and Forestry (MNRF), the County of Haliburton, the Municipal Property Assessment Corporation (MPAC). Use of this data does not constitute an endorsement by the MNRF, Ontario Government, County of Haliburton or MPAC.