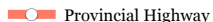
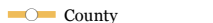
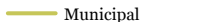
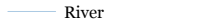
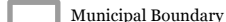
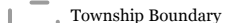

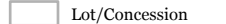


# MUNICIPALITY OF DYSART ET AL

## APPENDIX "A" - WILDLAND FIRE ASSESSMENT

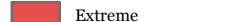

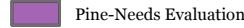
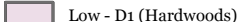
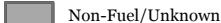

### Road Jurisdiction

-  Provincial Highway
-  County
-  Municipal
-  River

-  Municipal Boundary
-  Township Boundary
-  Property Parcel
-  Lot/Concession

-  Provincial Park
-  Lake
-  Wetland

### Wildland Fire Hazard Classification

-  Extreme
-  High
-  Pine-Needs Evaluation
-  Low - D1 (Hardwoods)
-  Non-Fuel/Unknown
-  Moderate - M1/M2 Mixedwoods < 50% Conifer

